

21 January 2021

**RECEIVED**  
02 FEB 2021  
BY: IAP222

CHIEF EXECUTIVE OFFICER  
SHIRE OF MENZIES  
PO BOX 4  
MENZIES WA 6436

our ref: 0704 Shire of Menzies \_ Appl service \_ L30.88\_21012021  
**DELIVERY BY WAY OF REGISTERED POSTAL SERVICE 44 63800 09400 22100 20607**

Dear Sir/Madam,

**RE: APPLICATION FOR MISCELLANEOUS LICENCE 30/88 BY CARNEGIE GOLD PTY LTD**

On behalf of Carnegie Gold Pty Ltd, a wholly owned subsidiary of Ora Banda Mining Ltd, please find attached a copy and plan of the application for L30/88.

Pursuant to section 91(9) of the *Mining Act 1978 (WA)*, this notice has been served on you because the applications encroach onto the Shire of Menzies.

Should you have any queries or require any further information, please do not hesitate to contact me at this office.

Kind regards



Jacqueline Ly  
**GIS/Tenement Administration Officer**

Form 21

WESTERN AUSTRALIA  
Mining Act 1978  
(Secs. 41, 58, 70C, 74, 86, 91, Reg. 64)

**APPLICATION FOR MINING TENEMENT**

(a) Type of tenement	(a) Miscellaneous Licence		No. L 30/88
(b) Time & Date marked out (where applicable)	(b) a.m./p.m. / /		(c) NORTH COOLGARDIE
(c) Mineral Field			
For each applicant:	(d) and (e)		(f) Shares
(d) Full Name and ACN/ABN	CARNEGIE GOLD PTY LTD (ACN: 117 116 097) PO BOX 464, WEST PERTH, WA, 6872		100
(e) Address			
(f) No. of shares			
(g) Total No. of shares			(g) Total 100
DESCRIPTION OF GROUND APPLIED FOR: (For Exploration Licences see Note 1. For other Licences see Note 2. For all Licences see Note 3.)	(h) Riverina Airstrip (i) Datum located at GDA94, Zone 51, 264792E, 6708508N (j) Thence, 266208E, 6708561N Thence, 266179E, 6710164N Thence, 266223E, 6710165N Thence, 266257E, 6708561N Thence, 267863E, 6708626N Thence, 267872E, 6708271N Thence, 264802E, 6708144N Back to Datum Purposes: Airstrip/Runway , a drainage channel , a road , a communications facility and a workshop and storage facility.		
(h) Locality			
(i) Datum Peg			
(j) Boundaries			
(k) Area (ha or km <sup>2</sup> )	(k) 118.00000 HA		
(l) Signature of applicant or agent (if agent state full name and address)	(l) <i>Jacquiline Ly</i> LEVEL 1, 2 KINGS PARK ROAD, WEST PERTH, WA, 6005		Date: 12/01/2021

**OFFICIAL USE**

A NOTICE OF OBJECTION may be lodged at any mining registrar's office on or before the 16th day of February 2021 (See Note 4).

Where an objection to this application is lodged the hearing will take place on a date to be set.

Received at	11:31:51	on	12 January	2021	with fees of
Application	\$551.00				
Rent	\$2,112.20				
TOTAL	\$2,663.20				
Receipt No:	10300970640				

V Wright  
**Mining Registrar**

**NOTES**

**Note 1: EXPLORATION LICENCE**

- (i) Attachments 1 and 2 form part of every application for an exploration licence and must be lodged with this form in lieu of (h), (i), (j) and (k) above.
- (ii) An application for an Exploration Licence shall be accompanied by a statement specifying method of exploration, details of the proposed work programme, estimated cost of exploration and technical and financial ability of the applicant(s).

**Note 2: PROSPECTING/MISCELLANEOUS LICENCE AND MINING/GENERAL PURPOSE LEASE**

- (i) This application form shall be accompanied by a map on which are clearly delineated the boundaries of the area applied for.

**Note 3: GROUND AVAILABILITY**




- (i) The onus is on the applicant to ensure that ground is available to be marked out and/or applied for.
- (ii) The following action should be taken to ascertain ground availability:  
(a) public plan search; (b) register search; (c) ground inspection.

**Note 4: ALL APPLICATIONS OVER PRIVATE LAND**

The period for lodgement of an objection is within 21 days of service of this notice, or the date noted above for lodging objections, whichever is the longer period.





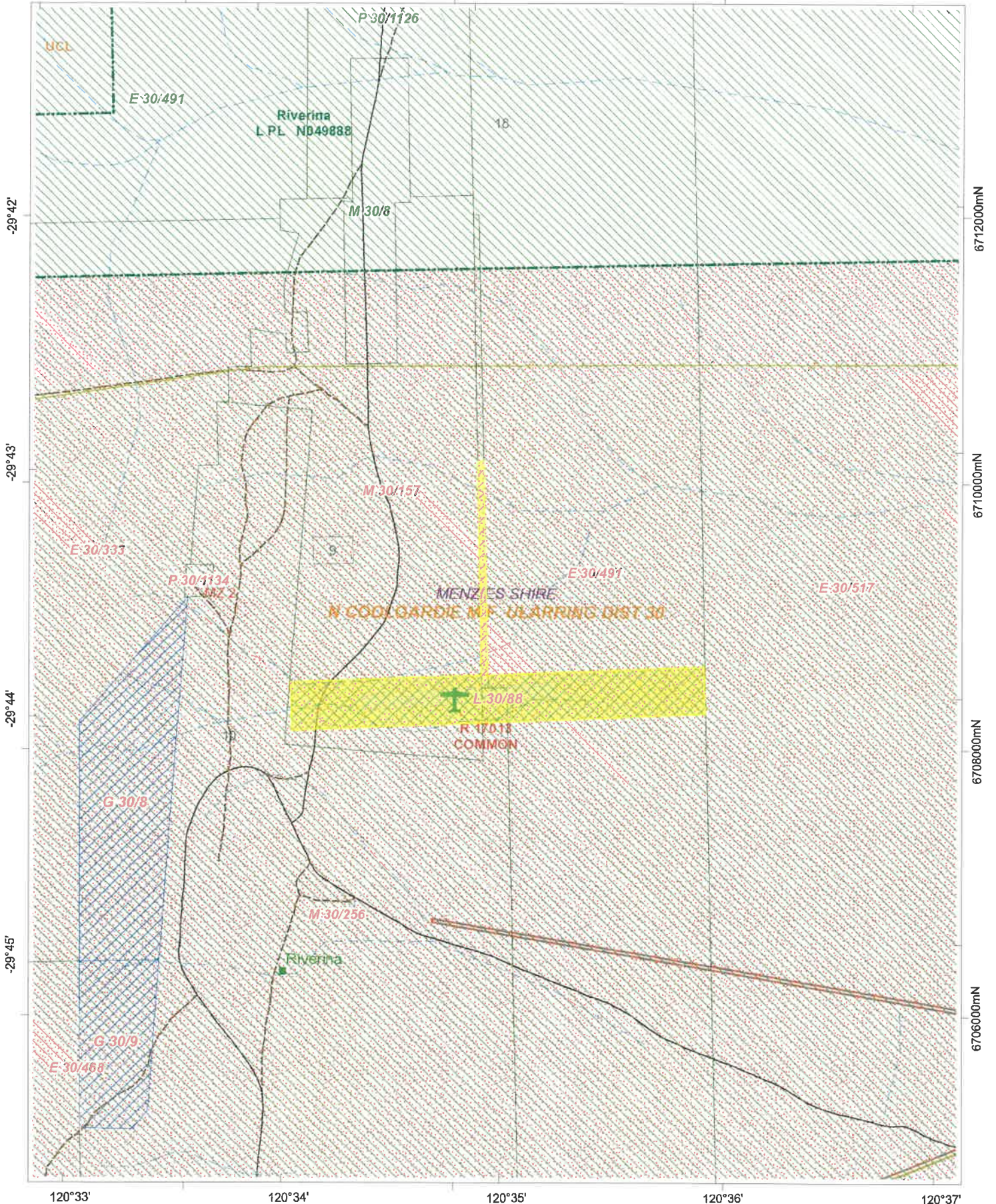
-  Pending Application
-  Live Tenement
-  Application over Live Tenement

L 30/88 , Quick Appraisal Plan

264000mE

266000mE

268000mE



This plan has been compiled from various data sources received from a number of agencies and with information supplied by applicants for mining tenements. No responsibility is accepted for any error or omission. The Commonwealth of Australia (c) 2002. Through Geoscience Australia and the Department of Defence, maintains copyright over these assets of the topographic data it has provided for display in TENGRAPH. Users wishing to use the data in its unaltered form should contact Geoscience Australia at [www.ga.gov.au](http://www.ga.gov.au). Confirmation of the extent and composition of any Native Title Claims should be sought from the Native Title Spatial Services Language Enclosed Pastoral Leases and the 1994 mining confined to Narrawongga Weir and Ngarrwongga LIA Native Title determination boundary.

Scale: 1:36,112







Government of **Western Australia**  
Department of **Mines, Industry Regulation and Safety**

Our ref L30/79  
Enquiries Virginia Wright  
(08) 9021 9401  
Mineraltitles.kalgoorlie@dmirs.wa.gov.au

Chief Executive Officer  
Shire of Menzies  
PO Box 4  
MENZIES WA 6436

**RECEIVED**  
02 FEB 2021  
BY: JAP223

Dear Sir/Madam,

**APPLICATION FOR MISCELLANEOUS LICENCE 30/79  
BY CARNEGIE GOLD PTY LTD  
SITUATED ON EVANSTON MENZIES ROAD**

Under Sections 23 to 26 of the *Mining Act 1978* mining may be carried out on certain classes of land with the written consent of the Hon Minister for Mines and Petroleum.

In respect to reserves vested with local authorities, the Minister for Mines and Petroleum is to first consult and obtain the recommendation of the vested authority and the responsible Minister before he can grant consent to mine.

The Minister for Mines and Petroleum has therefore directed that I commence the consultation process and obtain your Council's comments and recommendation with regard to the impact of the application on the reserve listed above.

I have enclosed a copy and plan of the application for this purpose.

Your reply in due course would be appreciated please.

Yours sincerely

VIRGINIA WRIGHT  
REGIONAL MINING REGISTRAR  
RESOURCE TENURE DIVISION

27 January 2021



Form 21

WESTERN AUSTRALIA

Mining Act 1978

(Secs. 41, 58, 70C, 74, 86, 91, Reg. 64)

**APPLICATION FOR MINING TENEMENT**

- (a) Type of tenement
- (b) Time & Date marked out (where applicable)
- (c) Mineral Field

(a) Miscellaneous Licence	No. L 30/79
(b) a.m./p.m. / /	(c) NORTH COOLGARDIE

- For each applicant:
- (d) Full Name and ACN/ABN
- (e) Address
- (f) No. of shares
- (g) Total No. of shares

(d) and (e) CARNEGIE GOLD PTY LTD (ACN: 117 116 097) PO BOX 464, WEST PERTH, WA, 6872	(f) Shares 100
(g) Total 100	

- DESCRIPTION OF GROUND APPLIED FOR:
- (For Exploration Licences see Note 1. For other Licences see Note 2. For all Licences see Note 3.)
- (h) Locality
- (i) Datum Peg
- (j) Boundaries

(h) Pancon bore

(i) Datum located at GDA94, Zone 51, 246444E, 6696513N

(j) thence 246865E, 6696670N  
 thence 246925E, 6696552N  
 thence 247495E, 6696746N  
 thence 249439E, 6696727N  
 thence 251292E, 6696731N  
 thence 252146E, 6696954N  
 thence 252124E, 6697028N  
 thence 252350E, 6697086N  
 thence 252380E, 6697015N  
 thence 252889E, 6697143N  
 thence 253448E, 6697130N  
 thence 254118E, 6697100N  
 thence 254203E, 6697123N  
 thence 254981E, 6697425N  
 thence 255138E, 6697473N  
 thence 255321E, 6697423N  
 thence 255580E, 6697275N  
 thence 255738E, 6697218N  
 thence 255873E, 6697218N  
 thence 255943E, 6697244N  
 thence 256180E, 6697321N  
 thence 256479E, 6697438N  
 thence 256544E, 6697483N  
 thence 257076E, 6697903N  
 thence 257299E, 6698045N  
 thence 257672E, 6698250N  
 thence 257918E, 6698386N  
 thence 257922E, 6698322N  
 thence 257483E, 6698038N  
 thence 257081E, 6697821N  
 thence 256738E, 6697497N  
 thence 257057E, 6697475N  
 thence 257150E, 6697474N  
 thence 257454E, 6697340N  
 thence 257661E, 6697035N  
 thence 257841E, 6696962N  
 thence 257841E, 6696911N  
 thence 257734E, 6696934N  
 thence 257617E, 6696992N  
 thence 257411E, 6697301N  
 thence 257130E, 6697426N  
 thence 256691E, 6697416N  
 thence 256296E, 6697233N  
 thence 255765E, 6697081N  
 thence 255241E, 6697330N  
 thence 255090E, 6697340N  
 thence 254177E, 6697000N  
 thence 252886E, 6697016N  
 thence 251331E, 6696627N  
 thence 250362E, 6696631N  
 thence 249438E, 6696617N  
 thence 249064E, 6696615N  
 thence 249065E, 6696553N  
 thence 248761E, 6696556N  
 thence 248762E, 6696619N  
 thence 247503E, 6696628N  
 thence 246556E, 6696284N  
 Back to Datum

\* Purposes: a bore and a pipeline. \*



(k) Area (ha or km<sup>2</sup>)

(k) 149.00000 HA

(l) Signature of applicant or agent (if agent state full name and address)

(l) *Jacquiline Ly*  
LEVEL 1, 2 KINGS PARK ROAD, WEST  
PERTH, WA, 6005

Date: 27/08/2020

#### OFFICIAL USE

A NOTICE OF OBJECTION may be lodged at any mining registrar's office on or before the 1st day of October 2020 (See Note 4).

Where an objection to this application is lodged the hearing will take place on a date to be set.

Received at	15:06:46	on	27 August	2020	with fees of
Application	\$551.00				
Rent	\$2,667.10				
TOTAL	\$3,218.10				
Receipt No:	56461001760				

#### *Mining Registrar*

#### NOTES

##### Note 1: EXPLORATION LICENCE

- (i) Attachments 1 and 2 form part of every application for an exploration licence and must be lodged with this form in lieu of (h), (i), (j) and (k) above.
- (ii) An application for an Exploration Licence shall be accompanied by a statement specifying method of exploration, details of the proposed work programme, estimated cost of exploration and technical and financial ability of the applicant(s).

##### Note 2: PROSPECTING/MISCELLANEOUS LICENCE AND MINING/GENERAL PURPOSE LEASE

- (i) This application form shall be accompanied by a map on which are clearly delineated the boundaries of the area applied for.

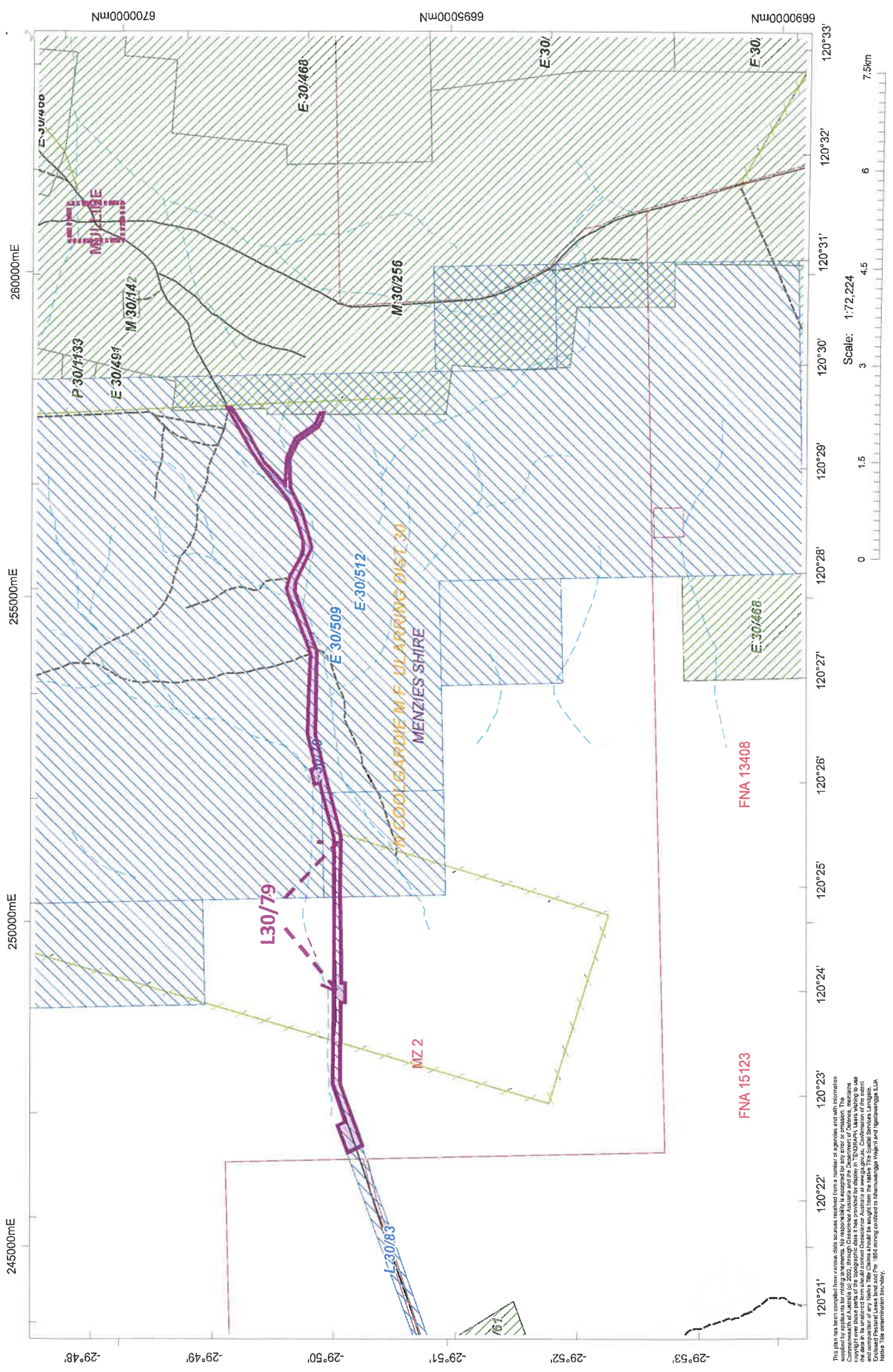
##### Note 3: GROUND AVAILABILITY

- (i) The onus is on the applicant to ensure that ground is available to be marked out and/or applied for.
- (ii) The following action should be taken to ascertain ground availability:
  - (a) public plan search; (b) register search; (c) ground inspection.

##### Note 4: ALL APPLICATIONS OVER PRIVATE LAND

The period for lodgement of an objection is within 21 days of service of this notice, or the date noted above for lodging objections, whichever is the longer period.

- ▨ Pending Application
- ▨ Live Tenement
- ▨ Application over Live Tenement



This plan has been compiled from various data sources received from a number of agencies and with information from the Department of Mines, Industry Regulation and Safety, the Department of Geoscience, the Department of Environment and the Department of Planning. The Department of Geoscience, the Department of Environment and the Department of Planning are not responsible for the accuracy of the information provided in this plan. It is provided for display in the TENGRAPH system and is not intended for use as a basis for any legal claims. Claims should be sought from the Native Title Specialist Services Unit, Department of Mines, Industry Regulation and Safety, Locked Mail Bag 986, Perth WA 6001. Native Title Specialist Services Unit, Department of Mines, Industry Regulation and Safety, Locked Mail Bag 986, Perth WA 6001.



22 January 2021

CHIEF EXECUTIVE OFFICER  
PO BOX 4  
MENZIES WA 6436

**ATTENTION: Mr Brian Joiner**

Dear Brian

**RE: RE: ORABANDA MINING LTD: REQUEST FOR AUTHORISATION TO CONSTRUCT BURIED WATER PIPELINES CROSSOVERS UNDER THE DAVYHURST- MULLINE AND MENZIES - EVANSTON ROAD**

As previously advised, OraBanda Mining Ltd (OBM) is seeking DMIRS approval for pit and infrastructure extensions to the Riverina mine site. Due to recent bore failures, site groundwater supplies for dust suppression and road maintenance are not meeting demand and a pipeline network to supplement supply is proposed from pit ponds, existing near pit bores and historic shafts. Approval to construct pipeline infrastructure in the Davyhurst Mulline and Menzies Evanston Road Reserves has been received from the Shire of Menzies (letter dated 18 November 2020).

OBM is now seeking approval to enter the road reserve and construct buried transverse pipeline crossovers at the four (4) locations shown on the attached Plan. Traffic control measures would be implemented during the road works programme. Advice is sought from the Shire of Menzies on crossover and any specific pipeline burial requirements.

Please do not hesitate to contact the undersigned or OBM's Environmental Advisors Ms Leanne James (0428566204) or Colin Woolard (0409925544) if further information is required in relation to this application.

Consideration of this matter at your earliest convenience is appreciated.

Yours sincerely



Andrew Czerw  
**GM – Resource Development**

